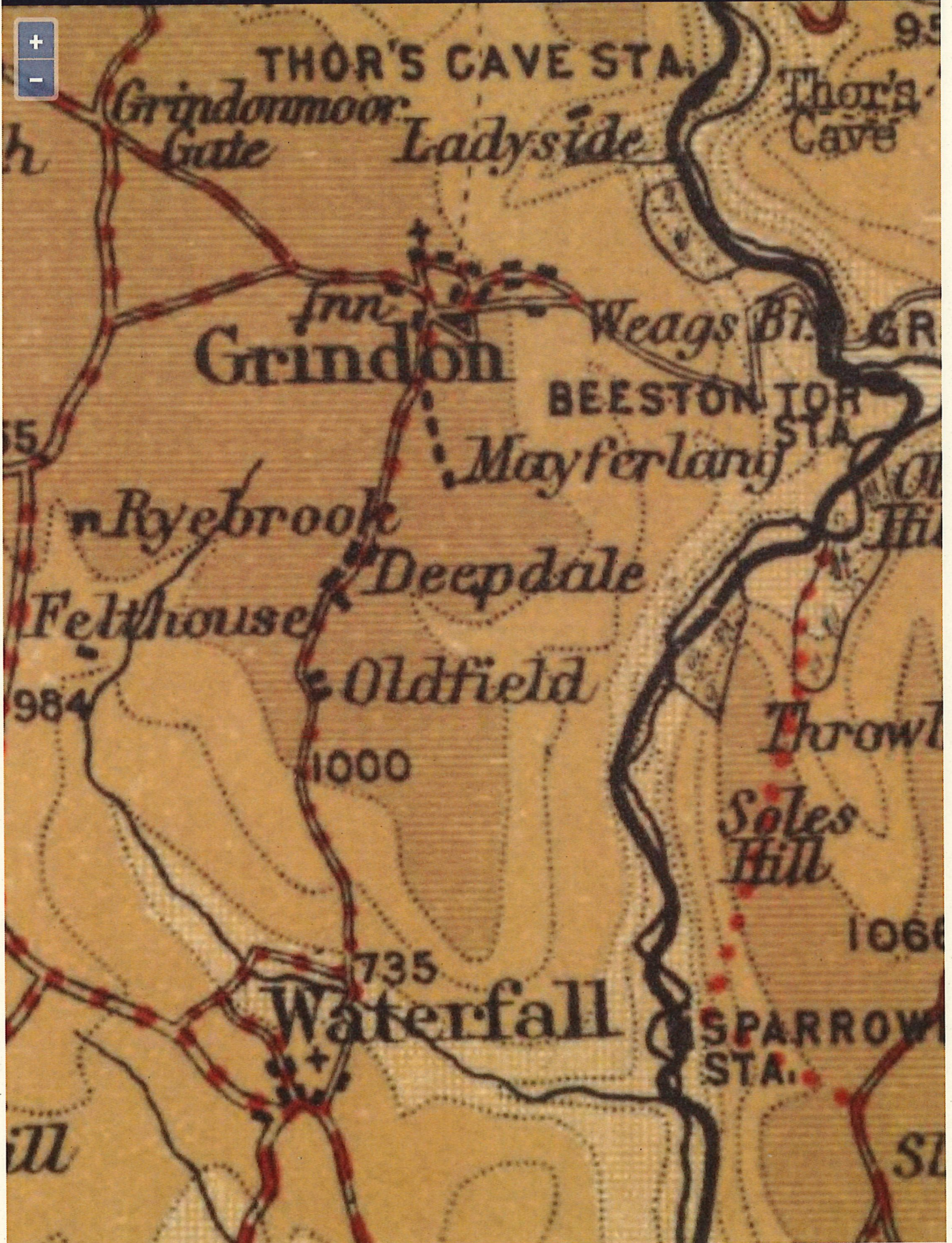
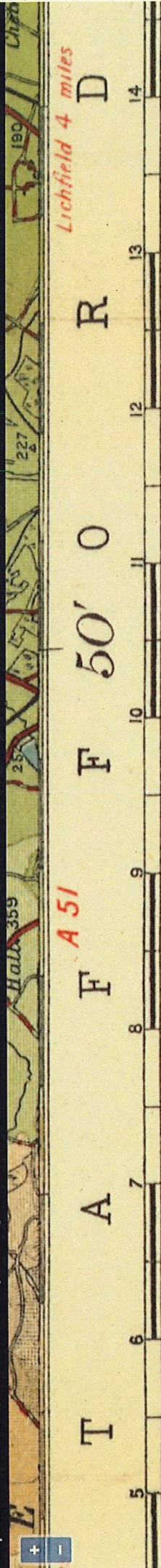


Maps home > Bartholomew's "Half Inch Maps" of England and Wales, 1919-1924





Motoring Roads { Through Routes
 First Class Roads
 Secondary
 Indifferent (Passable for cyclists)

Principal Roads classified and numbered by the Ministry of Transport shown thus **A 50**
 The uncoloured roads are inferior and not to be recommended

STAFFORDSHIRE COUNTY COUNCIL
 NATIONAL PARKS AND ACCESS TO THE COUNTRYSIDE ACT 1949
 SURVEY OF RIGHTS OF WAY - EXTRACT OF STATEMENT ACCOMPANYING DRAFT MAP

| Path No. | Type of Path | Public enjoyment of | County District: LEEK R.D. | Parish: GRINDON. | Statement No. 183. |
|----------|--------------|--|---|---|---|
| 16 | F.P. | County road, N.E. of Sheldon Farm | Yerlodes Lane, about 80 yds. S. of | Parish boundary of The Twist | 1/25000 Maps Nos. 439C & 437D. |
| 17 | F.P. | R.P. 22, S.W. of The Twist | Parish boundary of The Twist | Parish boundary of The Twist | Documents creating or modifying the right of way and other relevant information |
| 18 | F.P. | County road, W. of All Saints Church | Road junction, E. of Cindennoor | Road junction, E. of Cindennoor | |
| 19 | F.P. | Theriton Lane, about 800 yds. W. of Parsons Lane | Parish boundary, E. of Bucterton Moor End | County road, N.W. of Ryebrook | |
| 20 | F.P. | County road, Deppdale by Summer-hill Farm | County road, N.W. of Ryebrook | County road, N.W. of Ryebrook | |
| 21 | F.P. | County road, Deppdale, S. of Summer-hill Farm | Parish boundary, N.W. of Lawfield | County road, N.W. of Ryebrook | |
| 22 | F.P. | Parsons Lane, about 150 yds. from hill Farm | Parish boundary, about 150 yds. E. of The Twist | Parish boundary, about 150 yds. E. of The Twist | |
| 23 | F.P. | Theriton Lane, near head, E. of Bucterton Moor End | Parsons Lane, opposite R.P. 22 | Parsons Lane, opposite R.P. 22 | |
| 24 | F.P. | Parsons Lane, N. of junction with Theriton Lane | F.P. 22, N. of Twisgreen | F.P. 22, N. of Twisgreen | |
| 25 | F.P. | Parsons Lane, about 175 yds. N.W. of junction with Theriton Lane | Parish boundary, N.W. of Twisgreen | Parish boundary, N.W. of Twisgreen | |
| 26 | R.P. | County road, Ford, N. of New House | Parish boundary, at River Hamps, S.W. of Bultclough | Parish boundary, at River Hamps, S.W. of Bultclough | |
| 27 | F.P. | County road, Ford, N. of bridge over River Hamps | Chendale—Longport road, S.W. of Oucote Old Hall | Chendale—Longport road, S.W. of Oucote Old Hall | |
| 28 | F.P. | F.P. 27, about 350 yds. S.E. of Oucote Old Hall | R.P. 20 at Bultclough | R.P. 20 at Bultclough | |
| 29 | F.P. | County road, Martinslow, S. of Keble | Parish boundary, N.W. of Lawfield | Parish boundary, N.W. of Lawfield | |
| 30 | F.P. | County road, Martinslow, opposite house | Parish boundary, W. of Lower Martinslow | Parish boundary, W. of Lower Martinslow | |
| 31 | F.P. | County road, Ford, N.W. of well | Parish boundary, about 400 yds. W. of Martinslow Lane | Parish boundary, about 400 yds. W. of Martinslow Lane | |
| 32 | F.P. | Martinslow Lane, about 150 yds. N. of parish boundary | F.P. 21 to the N.W. | F.P. 21 to the N.W. | |
| 33 | F.P. | County road, about 70 yds. S. of Bull's Head, at Oldfield | County road to the S.W. | County road to the S.W. | |
| 34 | R.P. | End of Hilldale Lane by Oxlees Farm | Parish boundary S. of Oldfield | Parish boundary S. of Oldfield | Known as Sible Lane |
| 35 | F.P. | Hilldale Lane by Oxlees Farm | Toehobles Lane, N.W. of Gindan | Toehobles Lane, N.W. of Gindan | |
| 36 | F.P. | County road, Gindan, about 150 yds. S.E. of Rectory | End of county road, N. of Gindan | End of county road, N. of Gindan | |
| 37 | F.P. | County road, about 60 yds. N.W. of bend near Weag's Barn | County road by Weag's Barn | County road by Weag's Barn | |
| 38 | F.P. | County road by Weag's Barn | County road, W. of Weag's Bridge | County road, W. of Weag's Bridge | |
| 39 | F.P. | County road by Shoulder of Mutton Inn | F.P. 13, about 300 yds. from N. end | F.P. 13, about 300 yds. from N. end | |

NATIONAL PARKS AND ACCESS TO THE COUNTRYSIDE ACT 1949
 STAFFORDSHIRE COUNTY COUNCIL: SURVEY OF RIGHTS OF WAY
 GRINDON PARISH RECORD CARD FOR FP 34
 SOURCE: STAFFORDSHIRE RECORD OFFICE
 REFERENCE: C/P/138/79

| | | | |
|---|--|--|---|
| NATIONAL PARKS AND ACCESS TO THE COUNTRYSIDE ACT, 1949. | | LOCAL AUTHORITY : <i>Leek RDC</i> | PATH No., as on map : <i>34</i> |
| Staffordshire County Council: Survey of Rights of Way | | PARISH : <i>Grindon</i> | PATH SYMBOL, as on map : <i>CRF</i> |
| Note—The survey should be carried out as described in the pamphlet "Survey of Rights of Way." | | | |
| Path starts at : <i>South of Old fields Farm</i> | | Path finishes at : <i>Boundary Waterfall</i> <i>Parish</i> | 6" quarter Ordnance Sheet No. : <i>XIV N.W</i> |
| Names and addresses of persons making the survey : | | Survey started on <i>Mar 3rd 1952</i> | Survey finished on <i>Mar 3rd 1952</i> |
| <i>Arthur Mycock</i> | | <i>Deepdale Farm</i> <i>Grindon</i> | |
| Grounds for believing path to be public : please mention Enclosure Award Maps, Tithes Maps, and any other relevant documentary evidence | | | |
| <i>used by public without dispute for 30 years</i> <i>used by public without dispute for 30 years</i> | | | |
| CHV-51219 | | | |

Description of route :

Cartroad + footpaths
is used as a cartroad + footpaths, is not repaired
by County Council

Date of last walking or riding the path : *Mar 3rd 1952*

Staffordshire

County Council

PUBLIC RIGHT OF WAY EVIDENCE FORM

Questionnaire to be completed by the owner/occupier of land over which there is an alleged public right of way.

Important Note

The object of this enquiry is simply to reach the truth of the matter, whatever it may be. Witnesses are therefore asked to answer the questions as fully as possible and not to keep back any information, whether for or against the public status claim. This is of particular importance if the information is to be of real value in establishing the status of the way.

Name of witness (*Mr/Mrs/Miss/Ms) Alan John Simpson
(Block Capitals please)

Address Old Fields Farm, Grandon Leek Staffs
(Block Capitals please)

Post Code: ST15 7TT Telephone No. 01922 163 717

Date of Birth 14.07.1966 Occupation Farmer

Guidance Notes on the completion of Public Rights of Way Evidence Forms

1. As far as possible the owner/occupier should complete the form, preferably in black ink. If another individual completes the form on their behalf they should indicate this at the end of the form.
2. Please answer all questions fully with as much detail as possible.
3. Please indicate on attached map the extent of your ownership/tenancy or other interest in the land affected by the alleged public right of way.
4. Please indicate whether you are prepared to give evidence either in a court or at a public inquiry. (The evidential value of a statement is reduced if it cannot be subject to cross-examination).
5. If a person would be unable to give evidence at a hearing because of ill health, age, etc the person obtaining the statement should endorse the form accordingly, and be able to give evidence of the circumstances.
6. The information given on this form may become available for public inspection.

PLEASE TAKE TIME TO ANSWER THE QUESTIONS CAREFULLY AND IN FULL

1. Do you own or occupy or have any interest in any of the land affected by the proposal or adjacent to it?

YES/NO

If the answer is YES please answer questions 2 to 14 and indicate on the attached map the extent of your ownership or tenancy, or interest in the land.

If the answer is NO, please, if possible, advise the names and addresses of the landowners/occupiers.

2. Have you received a Notice of Application for a Modification Order?

YES/NO

3. Would you be willing to allow County Council officers to make a site inspection?

YES/NO

4. (a) Do you consider the route to be public?

*YES/NO

(b) If YES what description best describes the route? (please delete those inappropriate)

(i) *Footpath (i.e. for pedestrians only).

(ii) *Bridleway (i.e. for horse riders, cyclists and pedestrians)

(iii) *Byway open to all traffic (open to all traffic)

5. How long have you had an interest in the land affected by the application? 22 1/2 Years

6. Please state the nature of your interest in the land over which the alleged public right of way is claimed.

Freehold Ownership. Are you:--

(a) Sole freehold owner?..... partner.....

(b) A joint tenant?.....

If so with whom?.....

(c) A tenant in common?.....

If so with whom?.....

(d) A tenant for life under the Settled Land Act?.....

If so with whom?.....

Tenancies and Leases

Are you a tenant or lessee of the land?.....

If so please state the nature of your interest as tenant or lessee of the land.....

Any Other Interest in or over the affected land (e.g. a private right of way)

* Please delete as appropriate

7. Have you, or any previous owner/tenant of the land, ever erected any signs such as "Private", "Keep Out" or "Trespassers will be prosecuted" or similar signs on or near the alleged public right of way?

*YES/NO

If YES please state:-

(a) When were these signs erected?.....

(b) What did these signs say?.....

(c) Are these signs still in place?.....

(d) Where are these signs located?.....

Please indicate location on attached map.

8. (a) Have you seen people using the way?

*YES/NO

(b) How were they using the way (ie foot, horse)? *foot horse*

(c) Were they alone or accompanied Please give details. (ie companions, rambling club, family, etc)? *✓*

(d) Were these people known to you? *no*

(e) How frequently did you see other people using the way? (ie daily, weekly, seasonal etc). *✓*

(f) How many other people, approximately, did you see on these occasions? *4-6*

(g) Please give any further details of other people's use of the way which you feel may be important.

families with young children and Duke of Edinburgh

9. Have you ever given anybody permission to use the route?

*YES/NO

If YES please state:-

(a) When was this?.....

(b) To whom was it given?.....

(c) Why was it given?.....

10. (a) Have there, to your knowledge, ever been any stiles on the way? YES NO

(b) Have there, to your knowledge, ever been any gates on the way? YES NO

(c) If YES, please mark on the attached plan the location of the stiles or gates and state, if known, when they were erected or removed.

(d) If any gates on the way were ever locked please state, how often, and if known, by whom?

Please mark on the attached plan the locations of the locked gates.

11. (a) Excluding locked gates, have you (or any previous owner or occupier) ever known of any other obstructions to the way? YES NO

(b) If YES, state :

(i) what type of obstruction was this?

(ii) When they were erected or removed?

(c) Please state, if known, who erected the obstructions and show the approximate position of the obstructions on the attached plan.
.....

(d) If you have a private right of way how has this been exercised while the alleged public route has been obstructed.
.....

12. (a) Have you ever stopped or "turned back" anyone found using the route? YES NO

If YES please give details *off road 4x4 vehicles and motor cycles as there is no through road for such vehicles*

13. Have you ever taken any other steps to prevent the presumed dedication of this route as a public right of way? YES NO.

If YES please give full details *it was to wet and would damage the path (we are obliged to maintain the hedges under our environmental agreement*

NOTE --- Section 31(1) of the Highways Act 1980 states that: --

"Where a way over any land, other than a way of such a character that use of it by the public could not give rise at common law to any presumption of dedication, has been actually enjoyed by the public as of right and without interruption for a full period of 20 years, the way is deemed to have been dedicated as a highway unless there is sufficient evidence that there was no intention during that period to dedicate it."

14. Do you have any documents which show this as a private right of way or giving details of its closure?

*YES/NO

If YES: --

(a) In what form is this?.....

(i.e. maps, photos, deeds, etc. please attach a copy if possible)

(b) Would you be willing to make the original document available if necessary? *YES/NO

15. Would you be prepared to give evidence on this matter at a public inquiry or in a court of law, if necessary?

*YES/NO

16. Can you give any further information about the alleged route? (continue on a separate sheet of paper if necessary).

*YES/NO

It has always been known in our family that the field o/s number sk0852 0465 is a concessionary foot path

could you confirm this for us please!

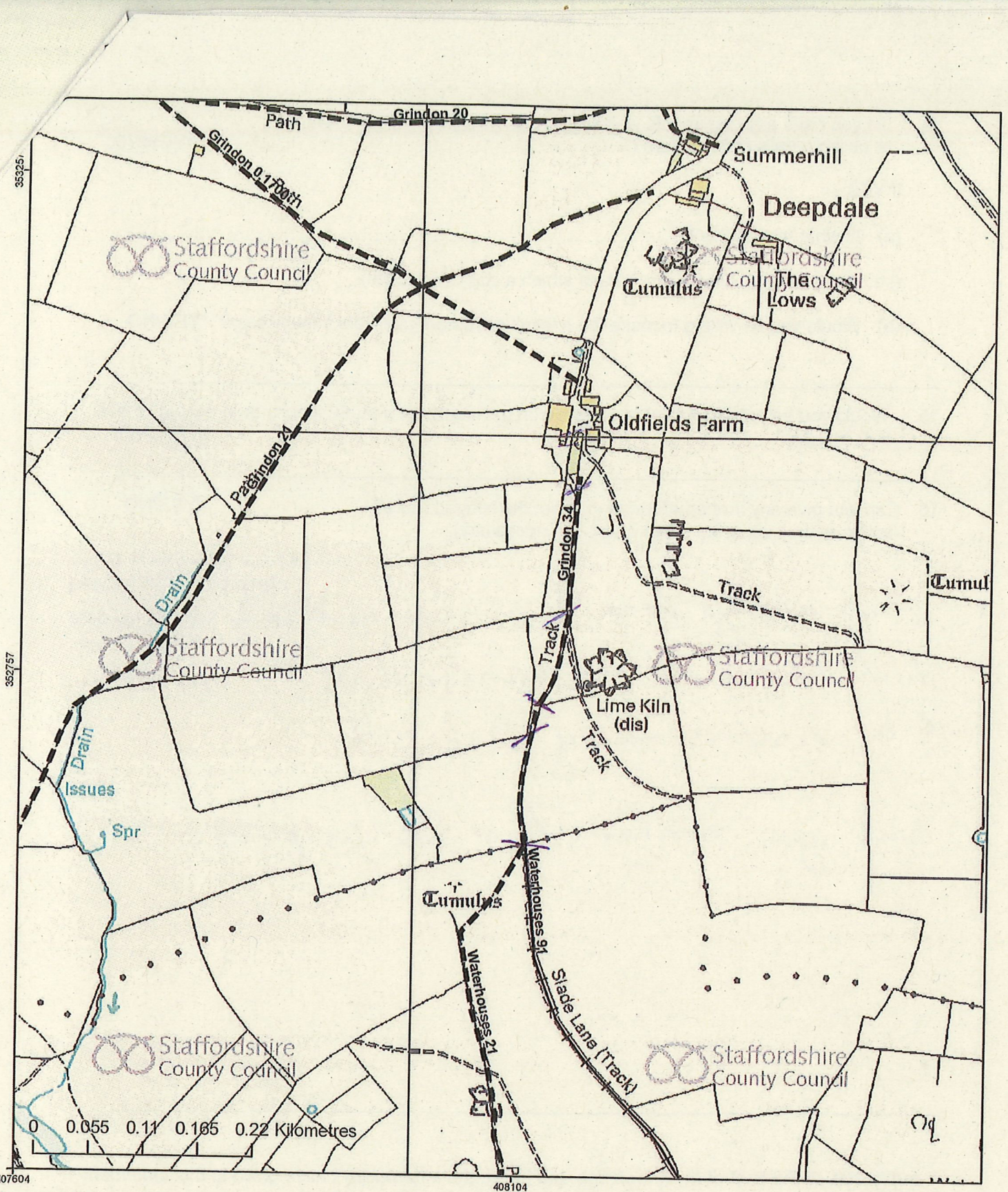
I certify that, to the best of my knowledge and belief, the information I have given in this statement is true.

Signature Alan Simpson

Person taking this statement (if applicable) Alan John Simpson

Date 15/11/2014

* Please delete as appropriate



Legend

Public Rights of Way

STATUS

- Footpath
- + Bridlepath
- ⌊ BOAT
- ⌋ Restricted byway or RUPP
- Section 53
- ◆ All other promoted routes



Rights of Way Section
No.1 Staffordshire Place

Wedgewood Building
Block A, Tipping Street
Stafford. ST16 2DH

© Crown Copyright and database rights 2014. Ordnance Survey 100031282.
2010 Aerial photography copyright Getmapping (2006-10).
You are not permitted to copy, sub-license, distribute
or sell any form of this data to third parties in any form.
Produced by Staffordshire County Council 29/10/2014